

Proposed extension to The Colleton Primary School designated area 2013/2014

Details:

Proposal 1 – To extend the boundary of the current school's designated area to stretch south down Broadwater Lane, from where the existing shared area meets the current designated area, until the junction with Lodge Road, whereby it follows Lodge Road for a few metres before continuing up Park Lane. It then follows Park Lane as far as the first bridge before turning north and following the river as far as the railway track, which is also the northern boundary of the shared area.

Proposal 2 – Incorporate properties to the west side of Hurst Road currently considered shared designated area with Polehampton CE Infant and Junior Schools into the single designated area.

To correspond with these proposals, the Council will be considering consultation on an increase to the published admission number from 35 to 60 subject to the proposed scheme for the school's expansion.

In consulting on an amendment to the designated area and the admission number of The Colleton Primary School, it should be clear that the proposals are associated with schemes for school expansion which require separate statutory determination. These expansions are subject to separate consultation in parallel with the admissions consultation. If the school expansions are not approved prior to the determination of the local authority's admission arrangements; the original designated area and admission number will be determined, on condition that this may be amended at a later stage (as a permitted variation) to implement the school expansion proposals, if approved.

Affected properties:

The following properties are affected by the above proposals:

Proposal 1:

Crumley Farm, Hurst Road, Twyford, RG10 0EL

Broadwater Cottages, Broadwater Lane, Hurst, RG10 0EL

There is a property on the western edge of Broadwater Lane, just below the boundary of the existing The Colleton Primary School designated area. This remains unaffected by the changes, and is in effect isolated from the surrounding properties in terms of designated area. This property is a pumping station, not a residential home.

Proposal 2:

Hurst Road – even numbers

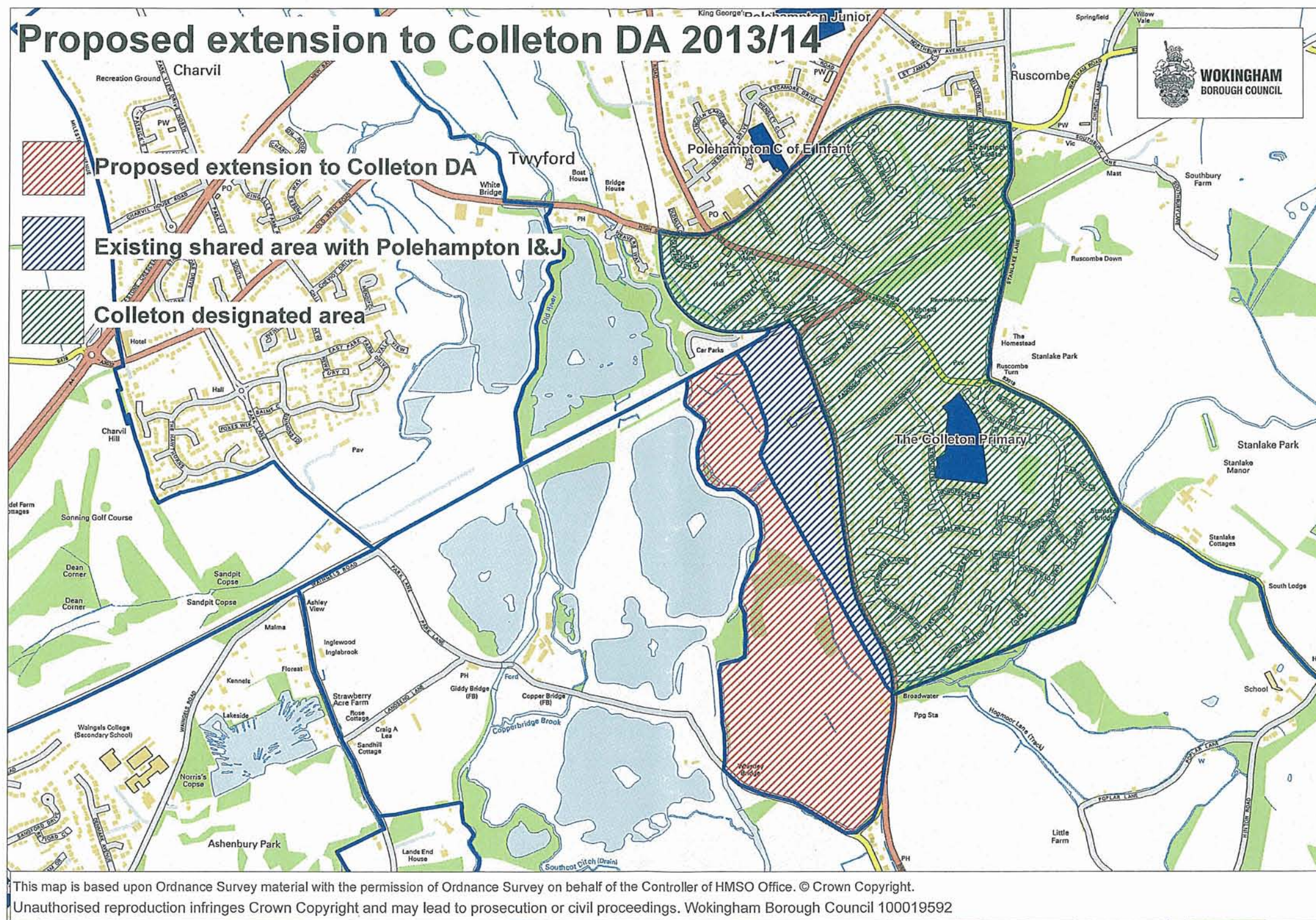
Orpington Close

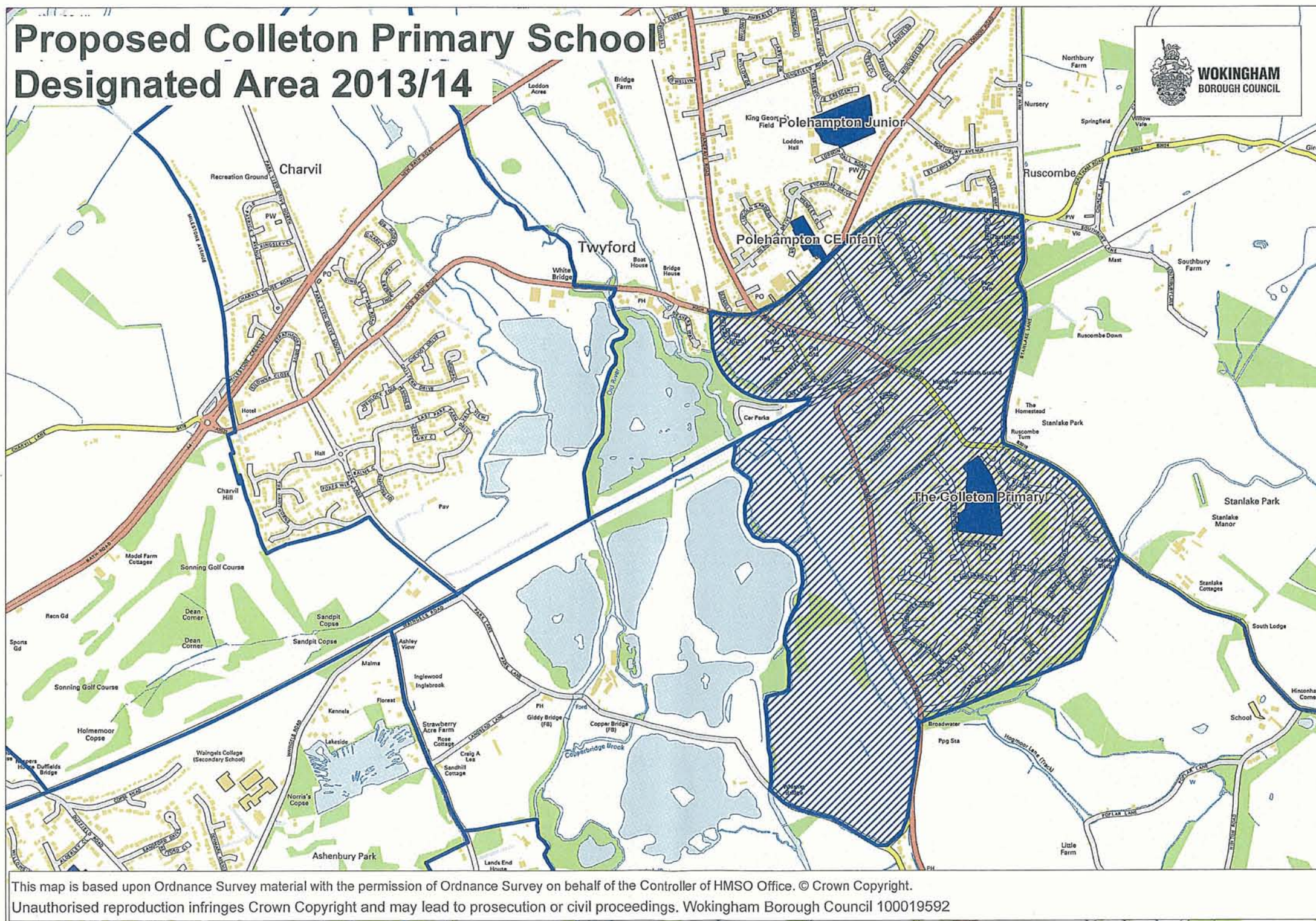
Affected Pupils:

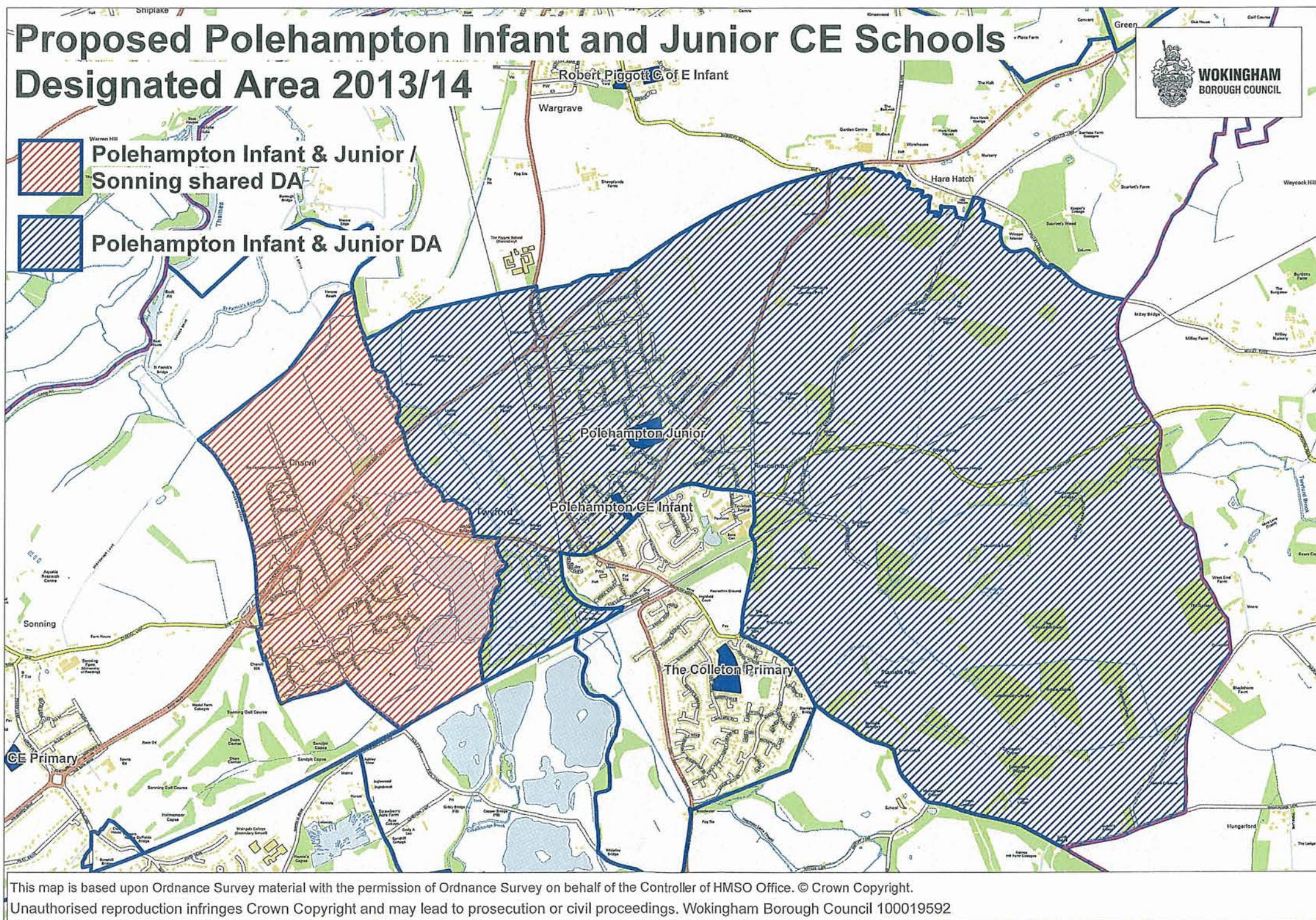
Proposal 1 - No pupils are currently on roll at Wokingham Borough schools will be affected by the proposed extension.

Proposal 2 - The following table gives a guide to the number of pupils currently residing in that area and attending Wokingham schools if the current shared area is transferred solely to The Colleton Primary School.

School	R	1	2	3	4	5	6
The Colleton Primary School	3	1	0	0	2	0	0
Polehampton CE Infant School	1	1	0				
Polehampton CE Junior School				0	0	0	1







Proposed St Nicholas CE Primary School Designated Area 2013/14

